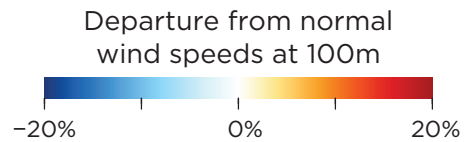




2015

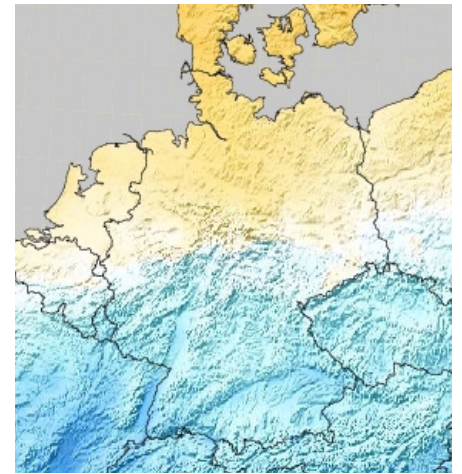
The German Wind Performance Maps show departure from average wind speeds. Vaisala conducted the analysis by comparing 2009-2015 data from its continually updated meteorological dataset with 30-year averaged conditions from the same dataset.



2009



2010



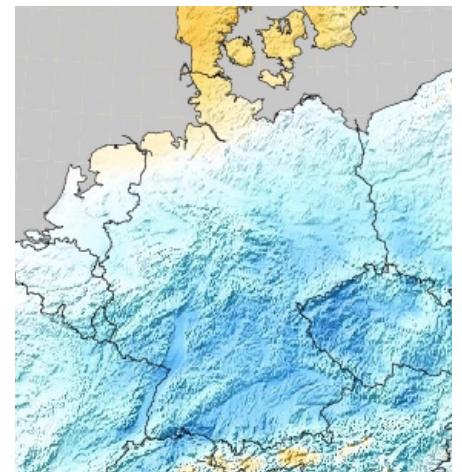
2011



2012



2013



2014