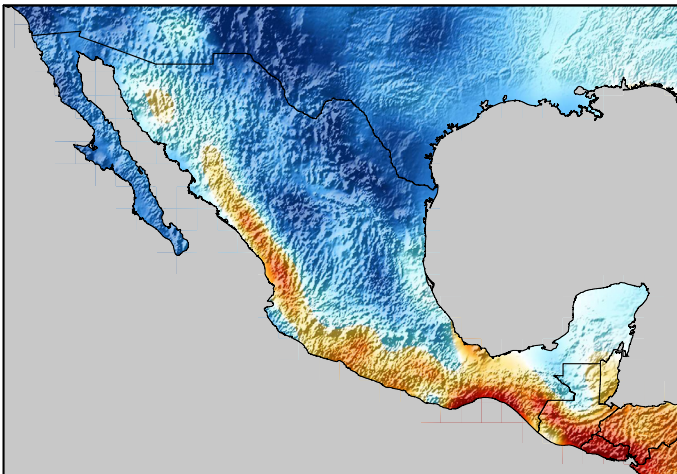
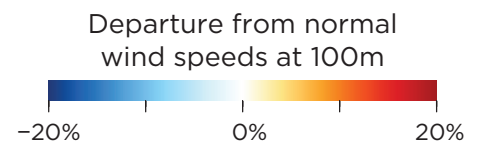
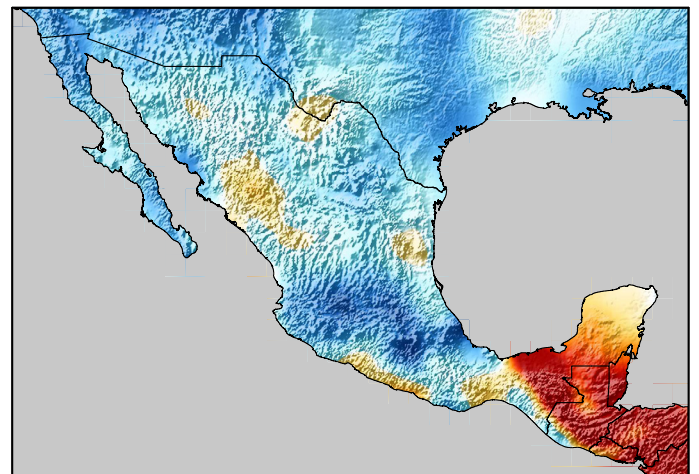


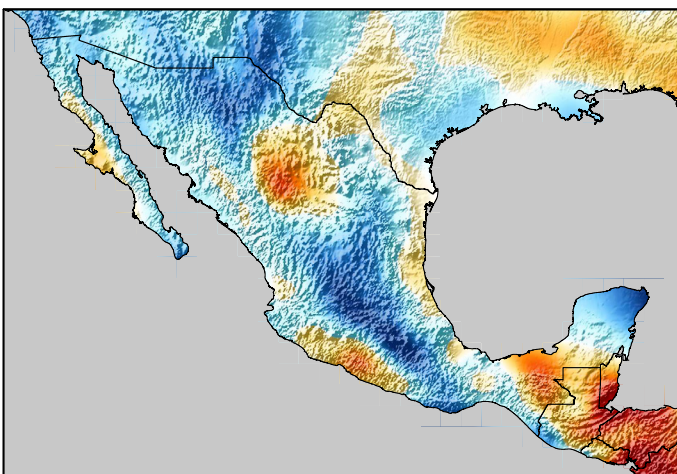
The 2015 Mexico Wind Performance Maps show departure from average wind speeds. Vaisala conducted the study by comparing 2015 data from its continually updated meteorological dataset with 30-year averaged conditions from the same dataset.



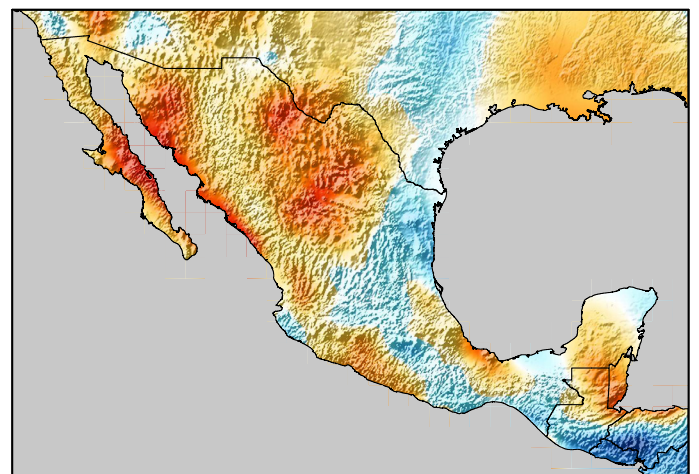
Q1



Q2



Q3



Q4